F H W A REGION NO.	STATE	FED. AID PROJ. NO.	SHEET NO.	TOTAL SHEETS
3	MD			

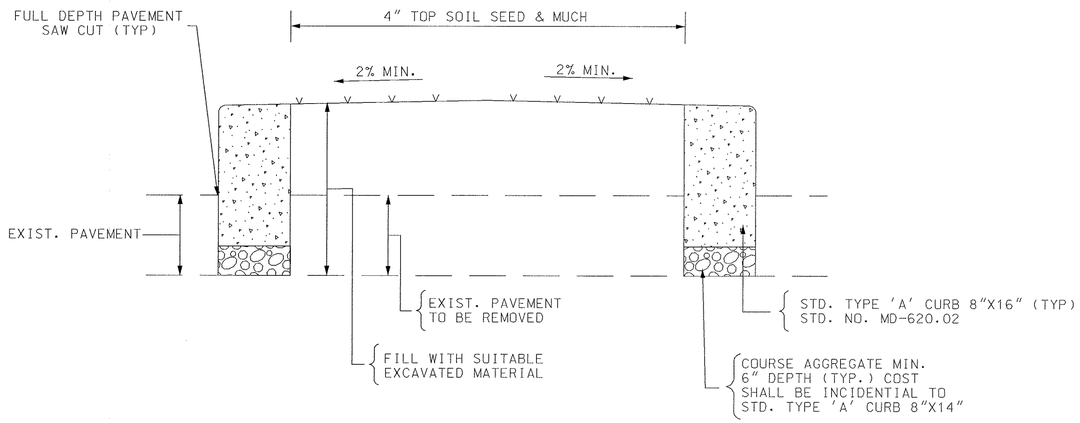

GRASS ISLAND DETAIL

STA. 13+85.14 TO STA. 14+18.02 LT & RT

NOT TO SCALE

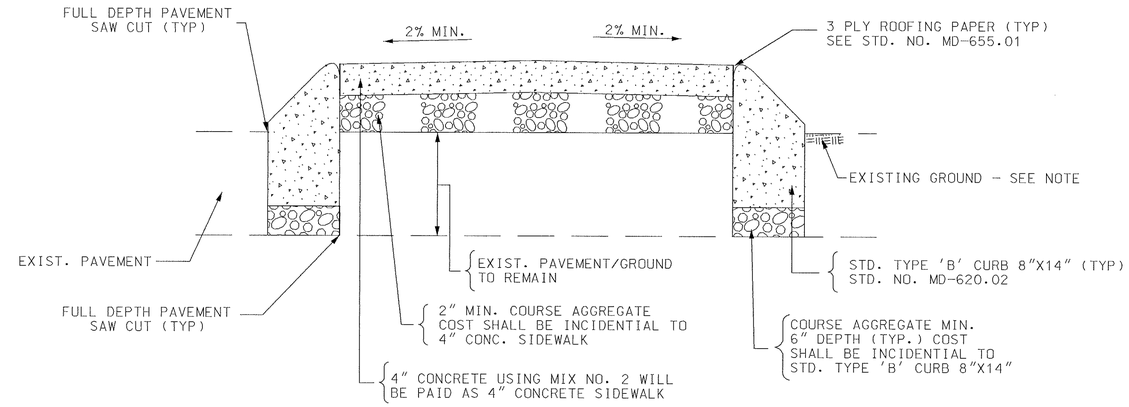

CONCRETE ISLAND DETAIL

STA. 13+93.05 TO STA. 14+66.05 LT
STA. 12+57.00 TO STA. 13+74.68 LT

NOT TO SCALE

NOTE: DISTURBED GRASS AREA AT STA. 12+57±, LT. 53'± SHALL BE TREATED WITH 4" TOPSOIL, SEED & MULCH.

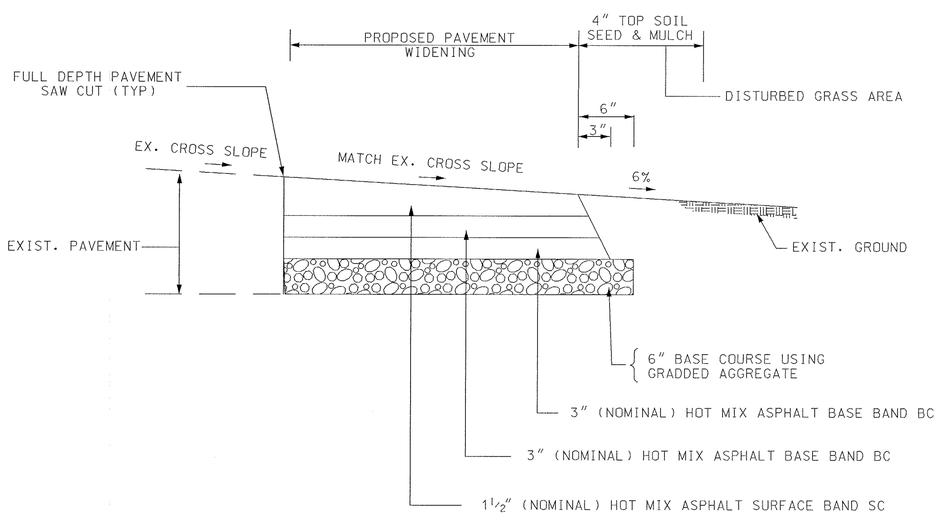

FULL DEPTH PAVEMENT DETAIL

NOT TO SCALE

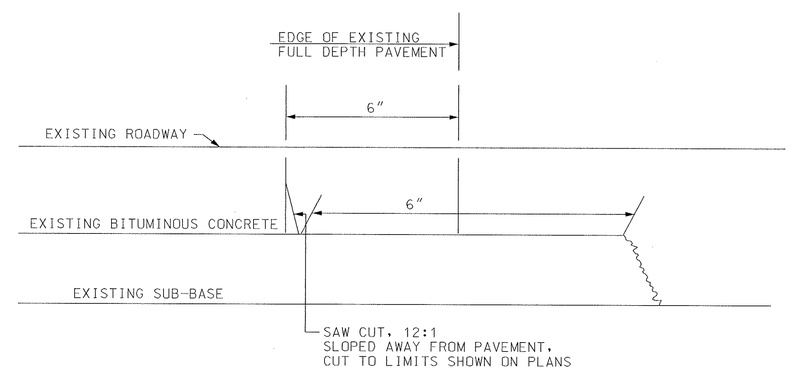

SAW CUT DETAIL

NOT TO SCALE

REVISIONS	APPROVALS
	ASST. DIVISION CHIEF, TEDD
	ASST. DISTRICT ENGINEER, TRAFFIC
	CHIEF, TRAFFIC ENGINEERING DESIGN DIVISION
	DIRECTOR, OFFICE OF TRAFFIC & SAFETY

DCL CONSULTING ENGINEERS COLUMBIA, MARYLAND

MARYLAND DOT - STATE HIGHWAY ADMINISTRATION
Office of Traffic & Safety
TRAFFIC ENGINEERING DESIGN DIVISION

MD 2/4 (SOLOMONS ISLAND RD) @ MD 765 /CALVERT CLIFF PARKWAY DETAILS

LOGMILE #: 04000209.32 DATE 7/24/97

DRAWN BY: J. ALLEN Jr.	F.A.P. NO. AC-STPG-0005(590)E	PLAN SHEET NO.: 3652	SHEET NO. 5 OF 7
CHECK BY:	S.H.A. NO. AW279A54/B54		
SCALE: NTS	COUNTY CALVERT		

FILENAME:F:\PROJECTS\TRANSP\9612404\DGN\TYP.DGN