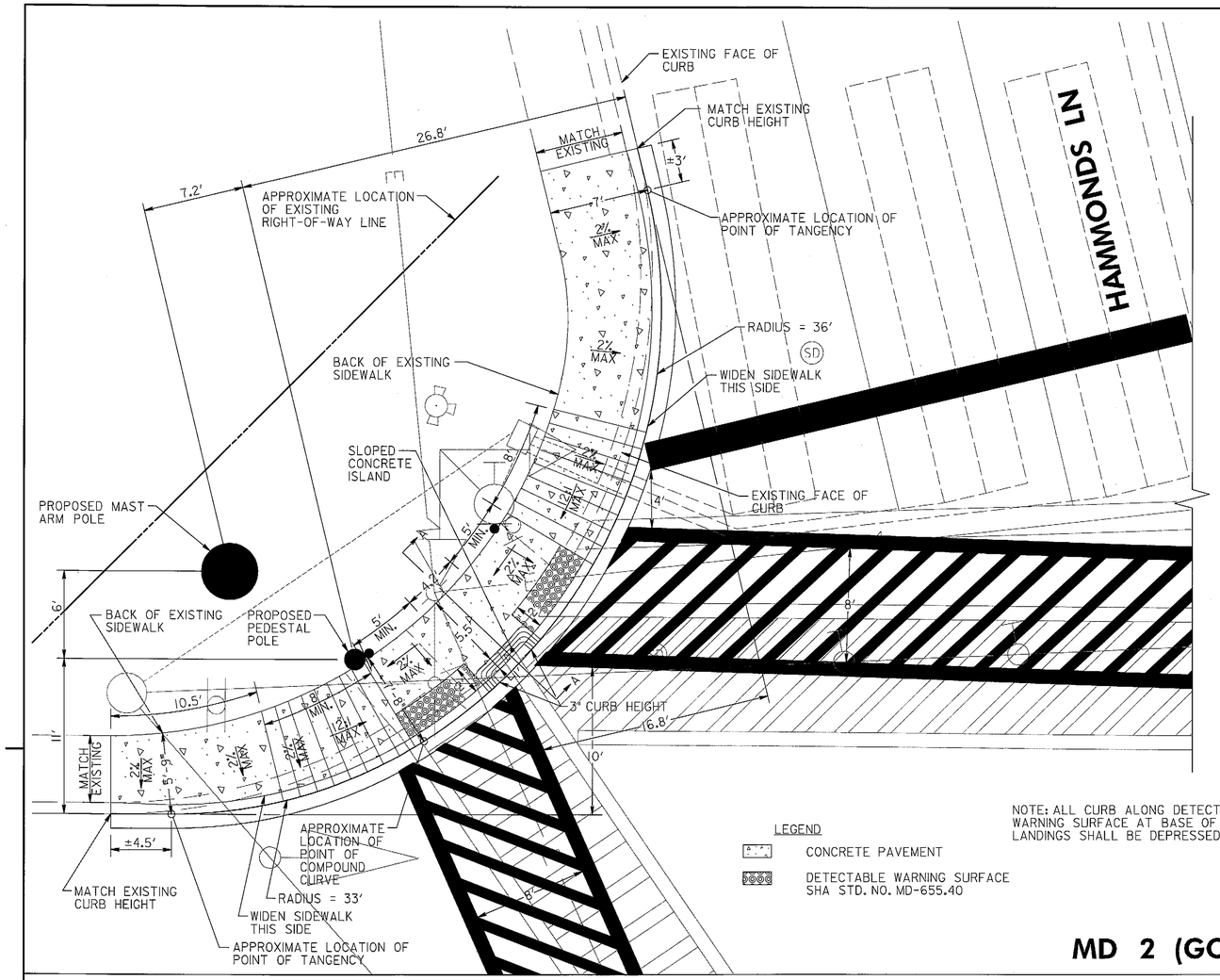

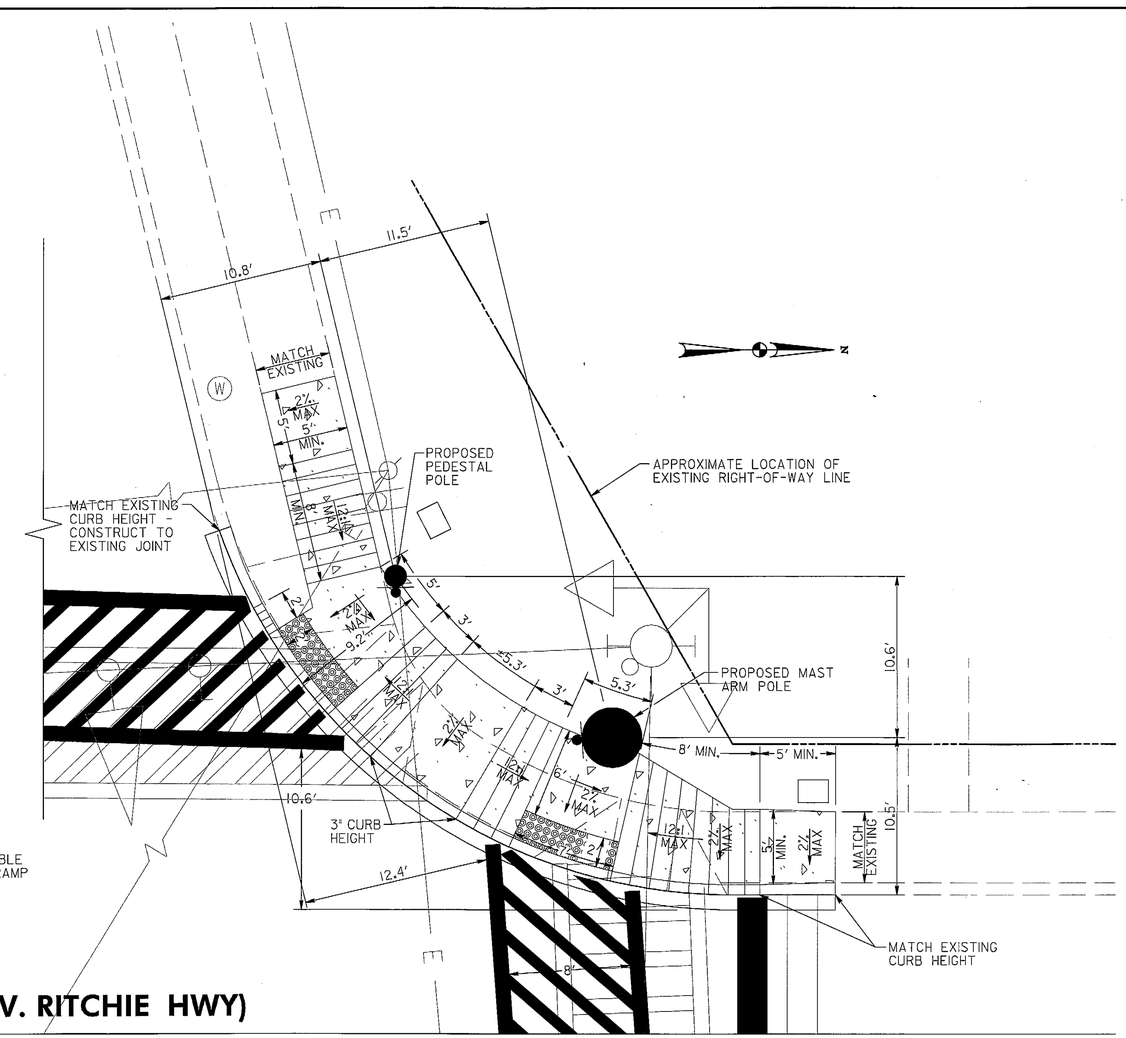

NOTE: ALL CURB ALONG DETECTABLE WARNING SURFACE AT BASE OF RAMP LANDINGS SHALL BE DEPRESSED

LEGEND

CONCRETE PAVEMENT

DETECTABLE WARNING SURFACE SHA STD. NO. MD-655.40

MD 2 (GOV. RITCHIE HWY)

GENERAL NOTES

1. FOR 5 INCH CONCRETE SIDEWALK RECONSTRUCTION, SEE TYPICAL SECTION, THIS SHEET.
2. ALL DIMENSIONS ARE APPROXIMATE. CONTRACTOR TO VERIFY ALL DIMENSIONS IN THE FIELD.
3. NO DISTURBED AREA SHALL BE LEFT UNSTABILIZED OVERNIGHT UNLESS THE RUNOFF IS DIRECTED TO AN APPROVED SEDIMENT CONTROL DEVICE.
4. SIDEWALK RECONSTRUCTION LIMITS SHALL COINCIDE WITH CRACK CONTROL JOINTS (JOINTER GROOVES) OR EXPANSION JOINTS IN EXISTING SIDEWALK. NEW EXPANSION JOINTS SHALL BE PROVIDED AT THE INTERFACE OF EXISTING AND PROPOSED SIDEWALK. SEE SHA. STD. NO. MD-655.01.
5. INSTALL DETECTABLE WARNING SURFACE ON SIDEWALK RAMP AS PER SHA STD. NO. MD-655.40.
6. FORM NEW SIDEWALK AND EXPANSION JOINT MATERIAL AROUND EX. UTILITY POLES, MANHOLE COVERS, VALVE COVERS, AND FIRE HYDRANTS AS NECESSARY.
7. RESET ANY SIGNS DISTURBED BY THE CONSTRUCTION AS DIRECTED BY THE ENGINEER.
8. EXISTING INLETS SHALL NOT BE DAMAGED DURING CONSTRUCTION. DAMAGE TO THE INLETS WILL REQUIRE THE INLET TO BE REPLACED AT NO ADDITIONAL COST TO THE ADMINISTRATION.
9. EXISTING TREES, SHRUBS, AND THEIR RESPECTIVE ROOT SYSTEMS SHALL NOT BE DISTURBED DURING CONSTRUCTION.

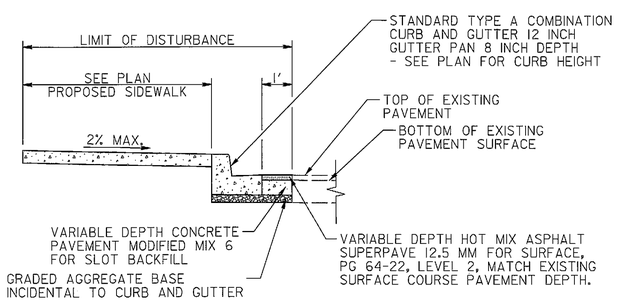

TYPICAL SECTION

PROPOSED SIDEWALK WITH CURB REPLACEMENT AND SLOT BACKFILL NOT TO SCALE

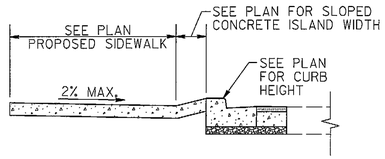

SECTION A–A

PROPOSED SIDEWALK WITH SLOPED ISLAND NOT TO SCALE

STANDARD TYPE A COMBINATION CURB AND GUTTER 12 INCH GUTTER PAN 8 INCH DEPTH SHA STD. NO. MD-620.02	
LOCATION	QUANTITY (LF)
SOUTHWEST QUADRANT	71
NORTHWEST QUADRANT	52

DETECTABLE WARNING SURFACE SHA STD. NO. MD-655.40	
LOCATION	QUANTITY (SF)
SOUTHWEST QUADRANT	25
NORTHWEST QUADRANT	27

5 INCH CONCRETE SIDEWALK	
LOCATION	QUANTITY (SF)
SOUTHWEST QUADRANT	387
NORTHWEST QUADRANT	351

TOD NO: XX647-20
SHA NO: AA127B5C
MD 2 @ Hammonds Lane/Walton Avenue

SHA

STATE OF MARYLAND
DEPARTMENT OF TRANSPORTATION
STATE HIGHWAY ADMINISTRATION

MD 2 (GOV. RITCHIE HWY) AT HAMMONDS LN / WALTON AVE
GLEN BURNIE, MD

RK&K

RUMMEL, KLEPPER & KAHL, LLP
81 MOSHER STREET | BALTIMORE, MD 21217
PH: (410) 728-2900 FAX: (410) 728-3160

Engineers | Construction Managers | Planners | Scientists
www.rkk.com

REVISIONS

RAMP DETAILS

SCALE 1" = 5' DATE APRIL, 2012 CONTRACT NO. XX6475185

DESIGNED BY JDG COUNTY ANNE ARUNDEL
DRAWN BY JBB LOGMILE 02000240.11
CHECKED BY ATD TIMS NO. L087
FAP NO. SEE TITLE SHEET TOD NO.

TS NO. 796G-DE | DRAWING DE-1 OF 2 | SHEET NO. 4 OF 5

PLOTTED: Wednesday, April 11, 2012 AT 08:39 AM
FILE: K:\projects\2008\08148_footbies\Task 92_MD 2\CADD\Plan\pDE-0001_MD2@Hammonds.dgn

BY: jgolomb