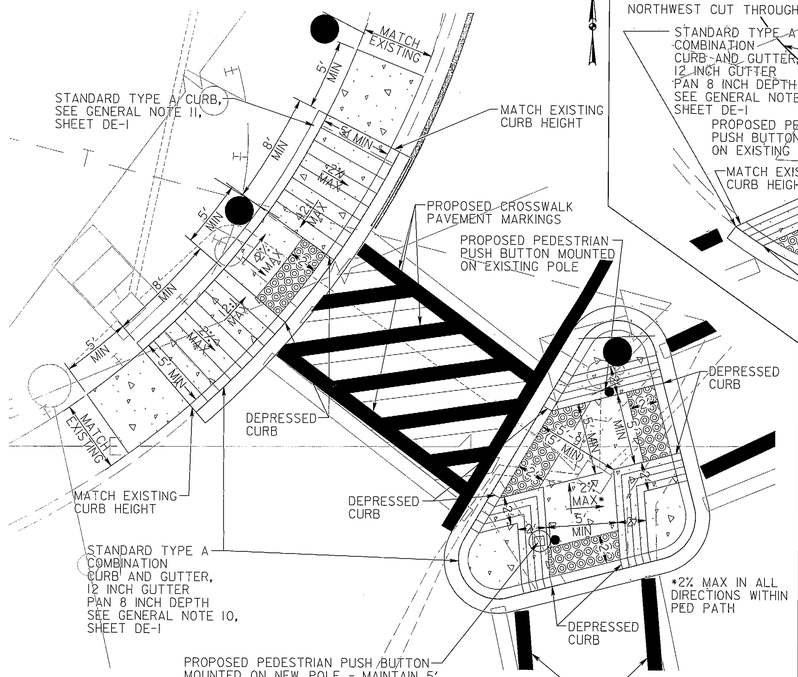

DETAIL G
SOUTHWEST CORNER AND ISLAND

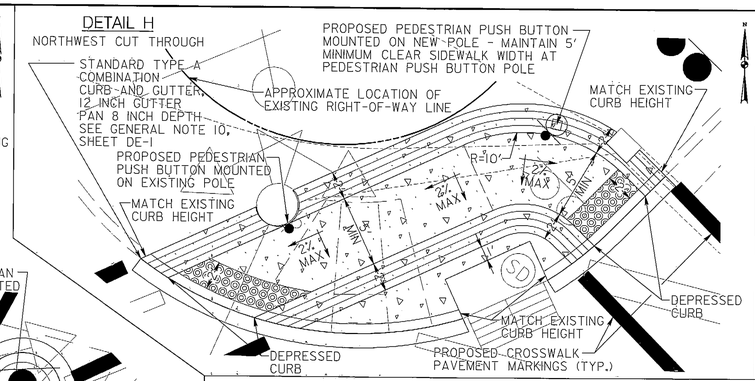

DETAIL H
NORTHWEST CUT THROUGH

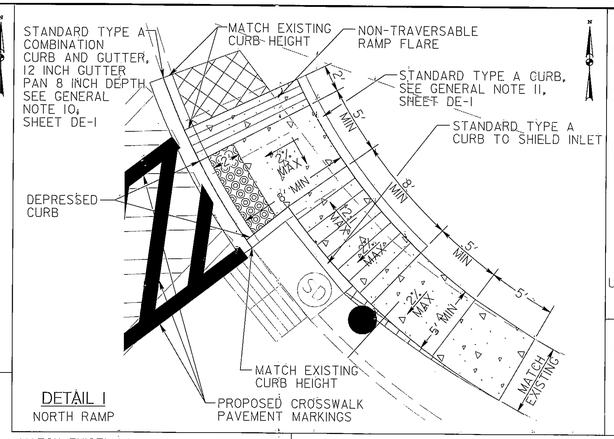

DETAIL I
NORTH RAMP

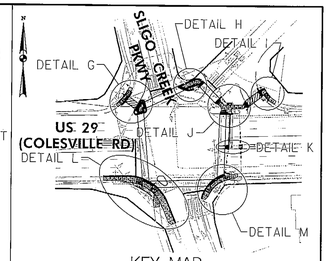

KEY MAP
US 29 (COLESVILLE RD) AT SLIGO CREEK PKWY AND ST ANDREWS WAY
NOT TO SCALE

GENERAL NOTES

1. REFER TO SHEET DE-1 FOR ALL GENERAL NOTES, LEGEND, AND TYPICAL DETAILS.
2. SEE SHEET DE-1 FOR CONSTRUCTION QUANTITIES.

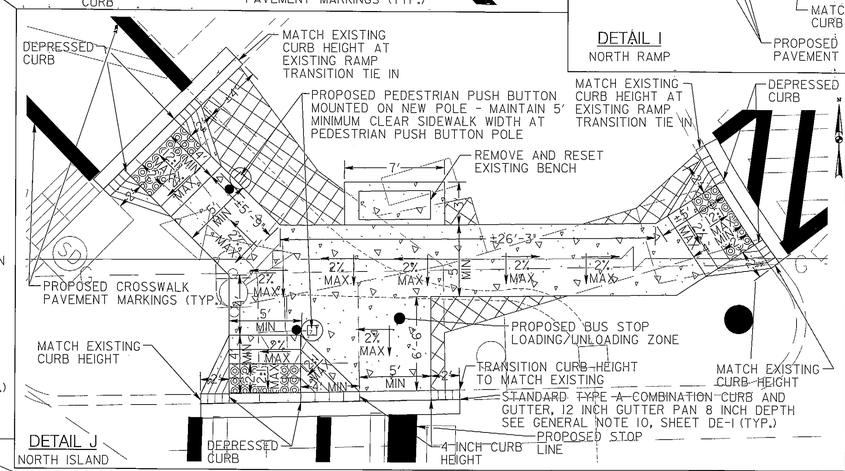

DETAIL J
NORTH ISLAND

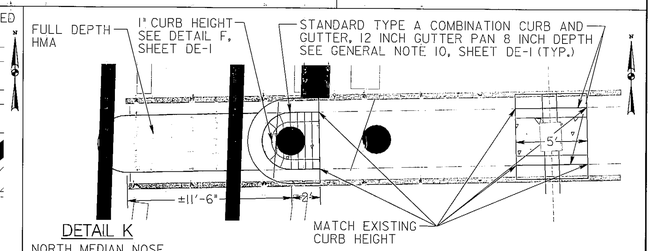

DETAIL K
NORTH MEDIAN NOSE

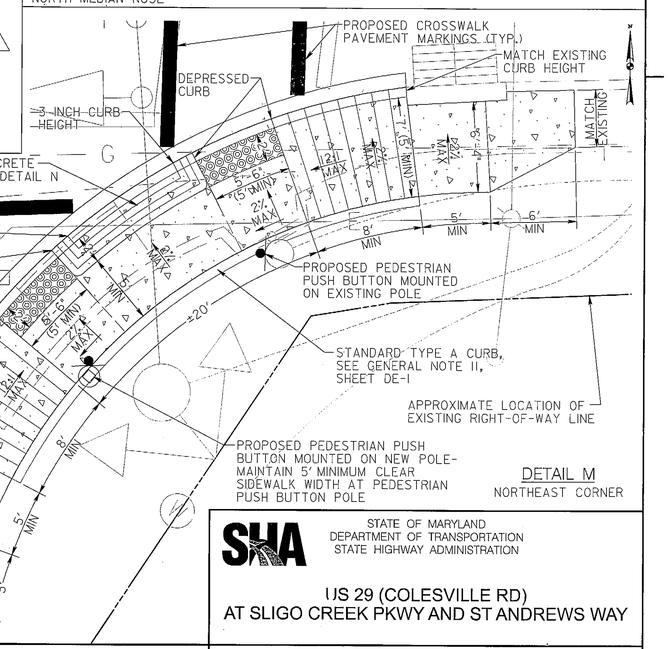

DETAIL M
NORTHEAST CORNER

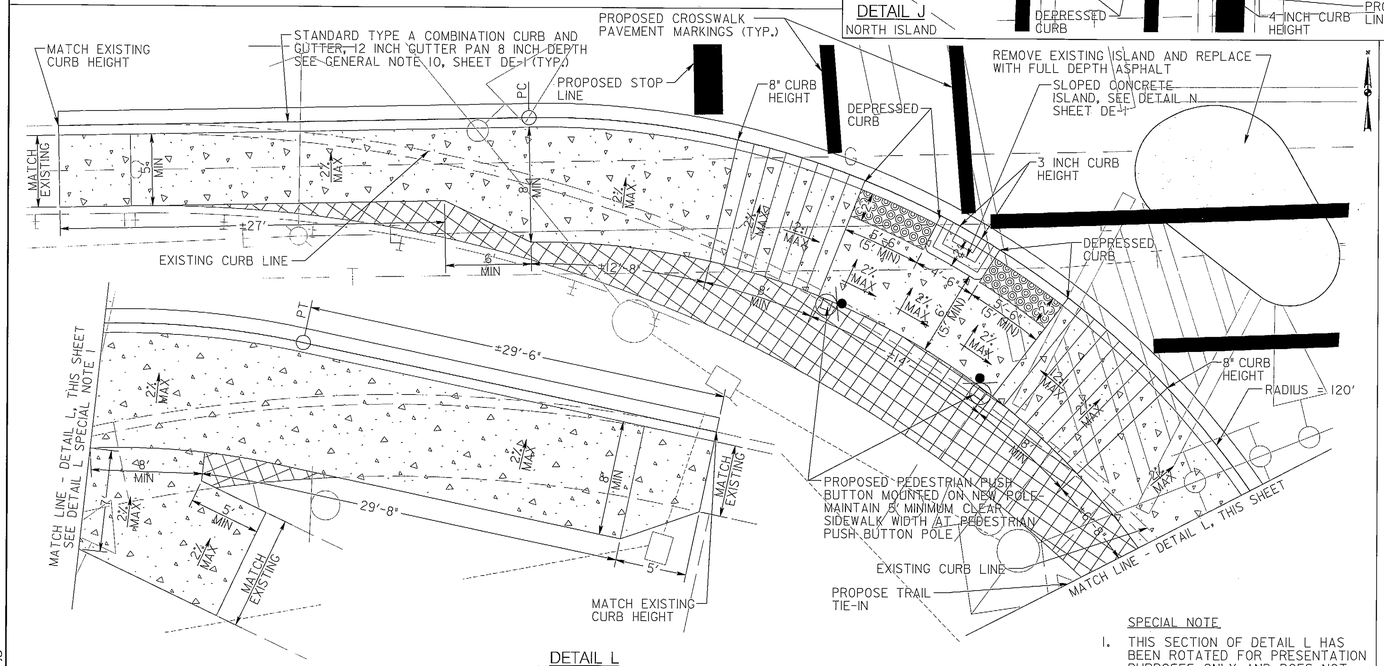

DETAIL L
SOUTHEAST CORNER

SPECIAL NOTE

1. THIS SECTION OF DETAIL L HAS BEEN ROTATED FOR PRESENTATION PURPOSES ONLY AND DOES NOT REFLECT TRUE NORTH.

STATE OF MARYLAND
DEPARTMENT OF TRANSPORTATION
STATE HIGHWAY ADMINISTRATION

US 29 (COLESVILLE RD)
AT SLIGO CREEK PKWY AND ST ANDREWS WAY

RK&K
RUMMEL, KLEPPER & KAHL, LLP
81 MOSHER STREET | BALTIMORE, MD 21217
PH: (410) 728-2900 FAX: (410) 728-3160
Engineers | Construction Managers | Planners | Scientists
www.rkk.com

RAMP DETAILS

SCALE 1" = 5'	DATE MARCH 2013	CONTRACT NO. XY1515185	
DESIGNED BY JDG		COUNTY MONTGOMERY	
DRAWN BY JBB		LOGMILE 15002901.74	
CHECKED BY ATD		TIMS NO. L740	
FAP NO.		TOD NO.	
TS NO. 4040D-DE	DRAWING DE-2 OF 2	SHEET NO. 3 OF 3	

PLOTTED: Wednesday, March 27, 2013 AT 02:14 PM
FILE: K:\projects\2008\08148_toddes\Task 162_US 29\CADD\Plan\pDE-P002_US29.dgn

BY: jgolomb