DIMENSION DIAGRAM

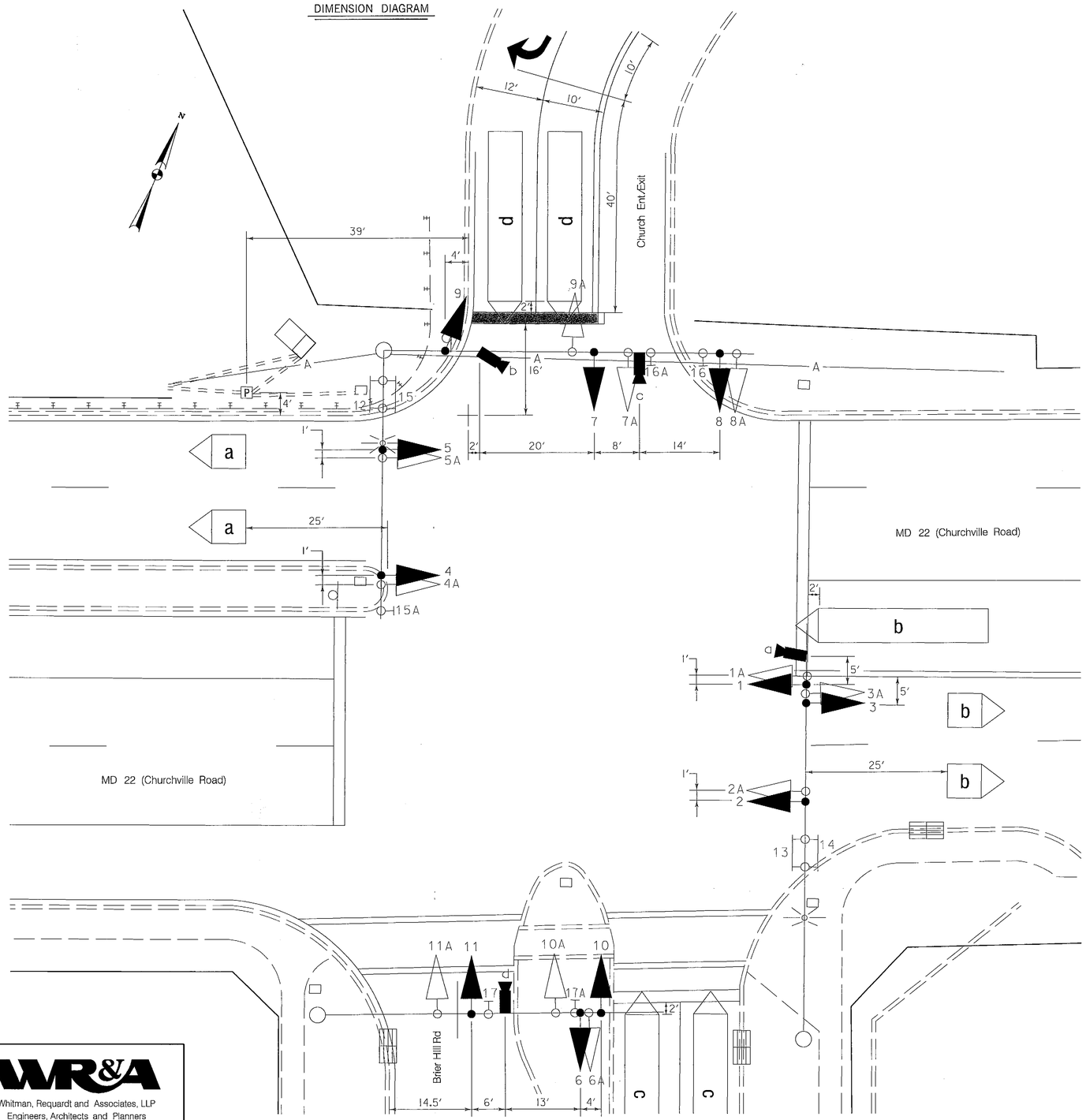

BRICK PAVER INSTALLATION DETAIL

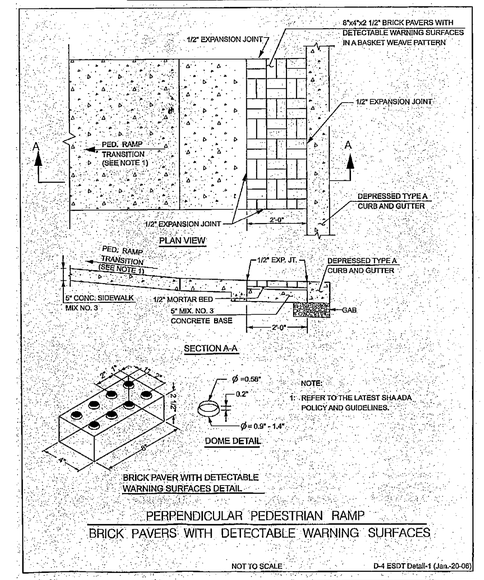

PERPENDICULAR PEDESTRIAN RAMP
BRICK PAVERS WITH DETECTABLE WARNING SURFACES

NOT TO SCALE — D-4 ESDT Detail-1 (Jan.-20-08)

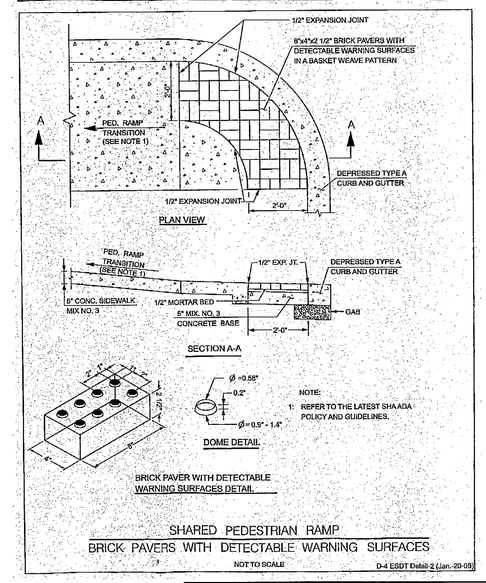

SHARED PEDESTRIAN RAMP
BRICK PAVERS WITH DETECTABLE WARNING SURFACES

NOT TO SCALE — D-4 ESDT Detail-2 (Jan.-20-08)

TOD NO:XX631-01
SHA NO:HA63A51/D51
MD 22@ JOHN CARROLL HS to MD 543

WR&A
Whitman, Requardt and Associates, LLP
Engineers, Architects and Planners
801 South Caroline Street
Baltimore, Maryland 21231
410-235-3450

BY: sbloss

STATE OF MARYLAND
DEPARTMENT OF TRANSPORTATION
STATE HIGHWAY ADMINISTRATION
OFFICE OF TRAFFIC & SAFETY
TRAFFIC ENGINEERING DESIGN DIVISION

MD 22 Signals
Churchville, MD

TRAFFIC SIGNALIZATION PLAN

SCALE 1" = 10' ADVERTISED DATE 3/16/2009 CONTRACT NO. XX6315185

DESIGNED BY	S. Bloss	COUNTY	HARFORD
DRAWN BY	S. Bloss	LOGMILE	12002201.23
CHECKED BY	N. Leary	TIMS NO.	G780
F.A.P. NO.	SEE TITLE SHEET	TOD NO.	

TS NO. 2165 E	DRAWING TSP-6 OF 12	SHEET NO. 6 OF 12

PLOTTED: 03-16-2009
FILE: n:\31055-157\CADD\pSG-N006_md22.dgn