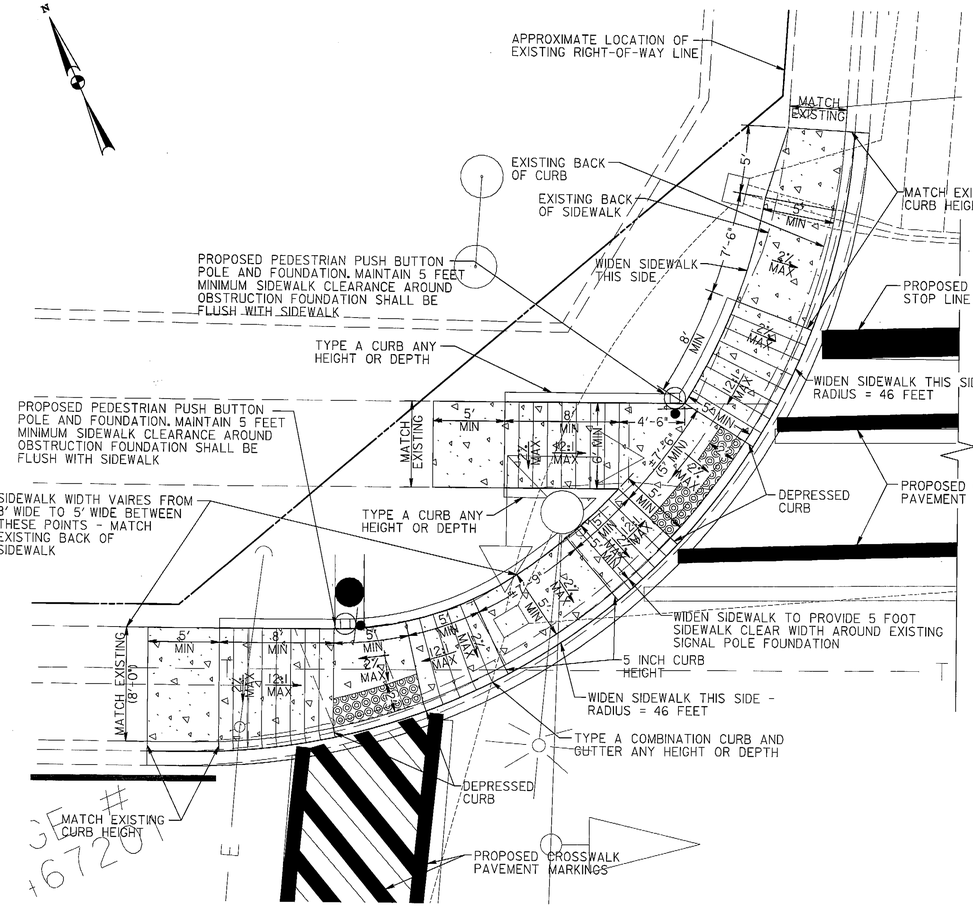

MD 26 (LIBERTY RD)

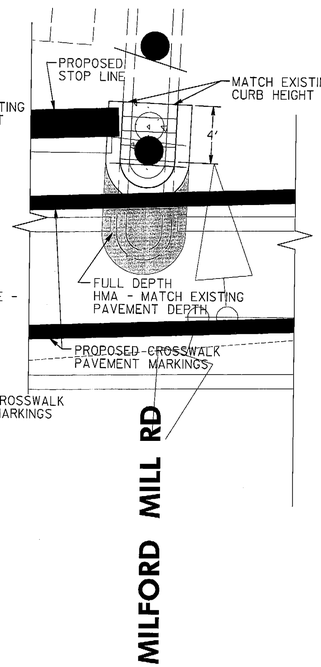

MILFORD MILL RD

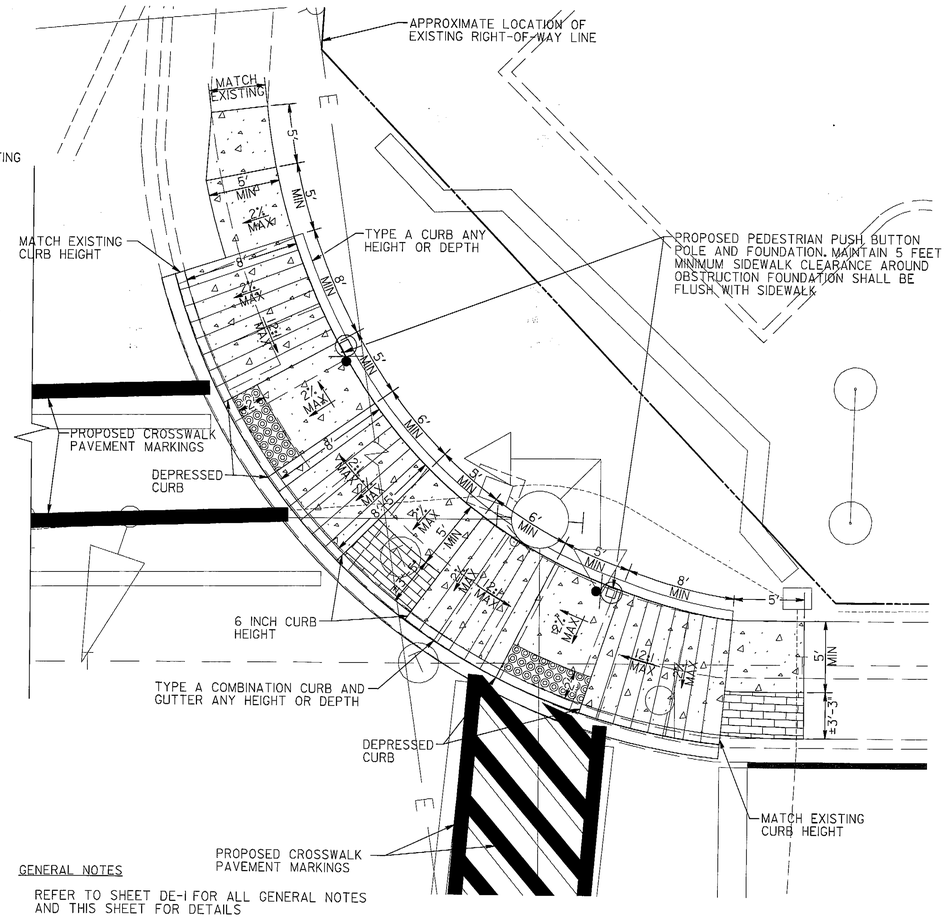

GENERAL NOTES

REFER TO SHEET DE-1 FOR ALL GENERAL NOTES AND THIS SHEET FOR DETAILS

TYPE A COMBINATION CURB AND GUTTER ANY HEIGHT OR DEPTH	
LOCATION	QUANTITY (LF)
NORTHWEST QUADRANT	73
NORTHEAST QUADRANT	54
MEDIAN NOSE	15

HOT MIX ASPHALT SUPERPAVE 9.5 MM FOR SURFACE, PG 76-22, LEVEL-3	
LOCATION	QUANTITY (TON)
MEDIAN NOSE (PAVEMENT)	2.5

3 INCH GRADED AGGREGATE BASE COURSE	
LOCATION	QUANTITY (SY)
MEDIAN NOSE (PAVEMENT)	2.5

DETECTABLE WARNING SURFACE (TYPE 3 BRICK PAVERS) SHA STD. NO. MD-655.40	
LOCATION	QUANTITY (SF)
NORTHWEST QUADRANT	30
NORTHEAST QUADRANT	24

REMOVE AND RESET DECORATIVE BRICK SIDEWALK	
LOCATION	QUANTITY (SF)
NORTHWEST QUADRANT	40

TYPE A CURB ANY HEIGHT OR DEPTH	
LOCATION	QUANTITY (LF)
NORTHWEST QUADRANT	60
NORTHEAST QUADRANT	44

5 INCH CONCRETE SIDEWALK	
LOCATION	QUANTITY (SF)
NORTHWEST QUADRANT	477
NORTHEAST QUADRANT	454
MEDIAN NOSE	13

LEGEND

- CONCRETE PAVEMENT
- DETECTABLE WARNING SURFACE SHA STD. NO. MD-655.40 (TYPE 3 BRICK PAVERS)
- REMOVE AND RESET DECORATIVE BRICK
- FULL DEPTH HOT MIX ASPHALT

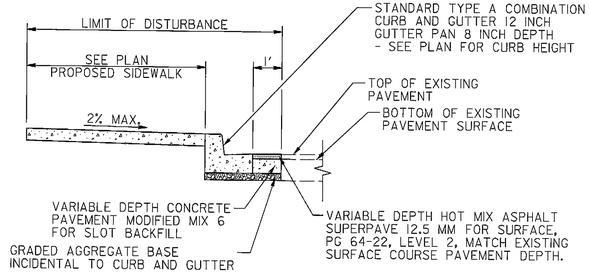

TYPICAL SECTION
PROPOSED SIDEWALK WITH CURB REPLACEMENT AND SLOT BACKFILL
NOT TO SCALE

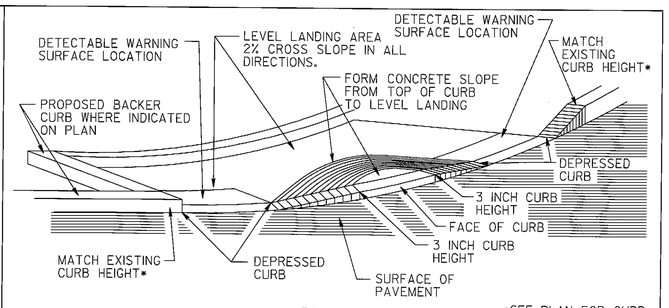

DETAIL A
ISOMETRIC VIEW OF TYPICAL SLOPED CONCRETE ISLAND
SEE PLAN VIEW FOR DIMENSIONS
NOT TO SCALE

*SEE PLAN FOR CURB TRANSITION METHOD

SHA
STATE OF MARYLAND
DEPARTMENT OF TRANSPORTATION
STATE HIGHWAY ADMINISTRATION

MD 26 (LIBERTY RD) AT MILFORD MILL RD

RK&K
RUMMEL, KLEPPER & KAHL, LLP
81 MOSHER STREET | BALTIMORE, MD 21217
PH: (410) 728-2900 FAX: (410) 728-3160
Engineers | Construction Managers | Planners | Scientists
www.rkk.com

REVISIONS

RAMP DETAILS

SCALE 1" = 5' DATE JANUARY 2013 CONTRACT NO.

DESIGNED BY JDG
DRAWN BY JBB
CHECKED BY ATD
FAP NO.
COUNTY BALTIMORE
LOGMILE 03002607.65
TIMS NO. 1.825
TOD NO.

TS NO. 3969B-DE | DRAWING DE-2 OF 7 | SHEET NO. 3 OF 4

PLOTTED: $DATE$
FILE: $FILE$

BY: $USERNAME$

DRILL HOLES
DRILL HOLES
DRILL HOLES

BORDER REV. DATE: June 1, 2004